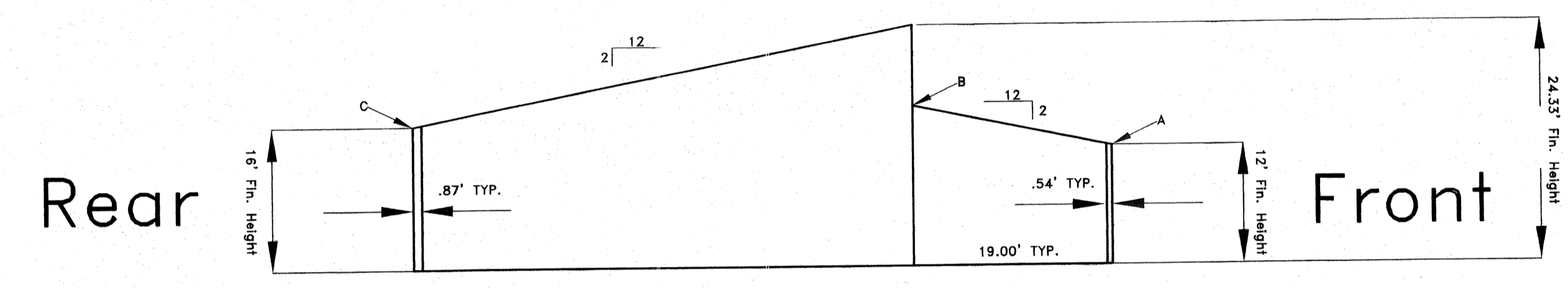
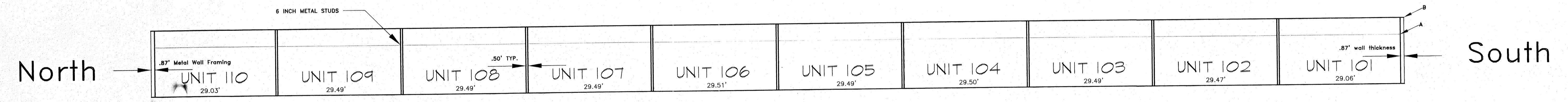


# CONDOMINIUM MAP OF THE SILVERADO BUSINESS PARK

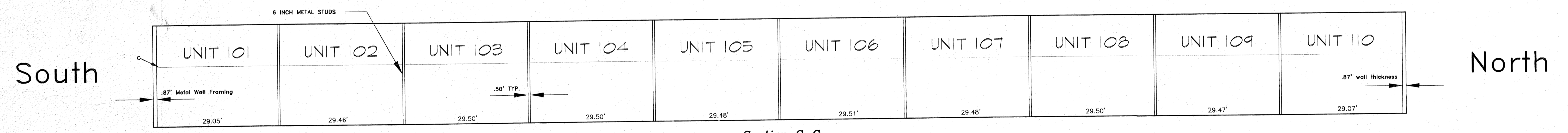
UNITS 101 THROUGH 110  
 A COMMON INTEREST COMMUNITY  
 LOCATED IN THE NORTHWEST QUARTER OF SECTION 25, RESURVEY TOWNSHIP  
 19 NORTH, RANGE 105 WEST OF THE SIXTH PRINCIPAL MERIDIAN  
 ROCK SPRINGS, SWEETWATER COUNTY, WYOMING



Section A-A



Section B-B



Section C-C

**SECTION PLAN**  
 NOT TO SCALE

RECORDED 11-21-0607 RT 01:17 PM REC# 1550005 3K# 0000 PCH 0001  
 STEVEN DALE SMITH, CLERK OF SWEETWATER COUNTY, WYOMING