

KNOW ALL MEN BY THESE PRESENTS

That the Town of Green River, Wyoming—a municipal corporation duly organized and existing under and by virtue of the laws of the State of Wyoming—does hereby certify that the foregoing Hoover Addition to Green River, County of Sweetwater, State of Wyoming is located in the Southwest Quarter of the Northwest Quarter (SW $\frac{1}{4}$ NW $\frac{1}{4}$) of Section Twenty-three (23) in Township Eighteen (18) North, Range One Hundred Seven (107) West, Sixth Principal Meridian, and is more particularly described as follows:

Beginning at the Northeast corner of the "Union Pacific First 1919 Addition" to the Town of Green River (which is a point beginning at the Northwest corner of the Southwest Quarter of the Northwest Quarter (SW $\frac{1}{4}$ NW $\frac{1}{4}$) of said Section Twenty-three (23); thence East, along the North line of the said Forty (40) acre tract to a point which is Forty (40) feet distant northeasterly, at right angles, from the extension southeasterly of the northeasterly line of Block Two (2) in the Original Town of Green River as surveyed, platted and recorded; thence Southeasterly, parallel with and Forty (40) feet distant northeasterly at a right angle from the extension southeasterly of the northeasterly line of the said Block Two (2) to a point which is seven hundred twenty (720) feet distant Southeasterly at a right angle, from the extension northeasterly of the southeasterly line of East 3rd Street North in said Original Town of Green River; thence Southeasterly, along the extension of the northeasterly boundary line of the "Union Pacific First 1919 Addition", to a point which is three hundred sixty (360) feet distant; thence Southwesterly, parallel with and 360 feet distant southeasterly, at right angles, from said southeasterly boundary line of the "Union Pacific First 1919 Addition", to a point which is seven hundred sixty (760) feet distant; thence Northwest-erly, to a point on the southeasterly line of the "Union Pacific First 1919 Addition", which is seven hundred sixty (760) feet southwesterly on the south-easterly line of the said "Union Pacific First 1919 Addition"; thence North- easterly, on the southeasterly line of the "Union Pacific First 1919 Addition" to the point of beginning.


And that the survey and staking thereof into lots, blocks, streets and alleys as said Hoover Addition to Green River, Wyoming, as appears on this plat, is with the free consent and in accordance with the desires of the undersigned owners and proprietors, and that the foregoing is a cor- rect plat of the said Hoover Addition, and the dimensions of the lots and blocks, the widths of the streets and alleys are correctly shown on this plat by figures representing feet and decimals of a foot.

And that the said Town of Green River hereby dedicates to public use all the streets and alleys as shown on the foregoing plat.

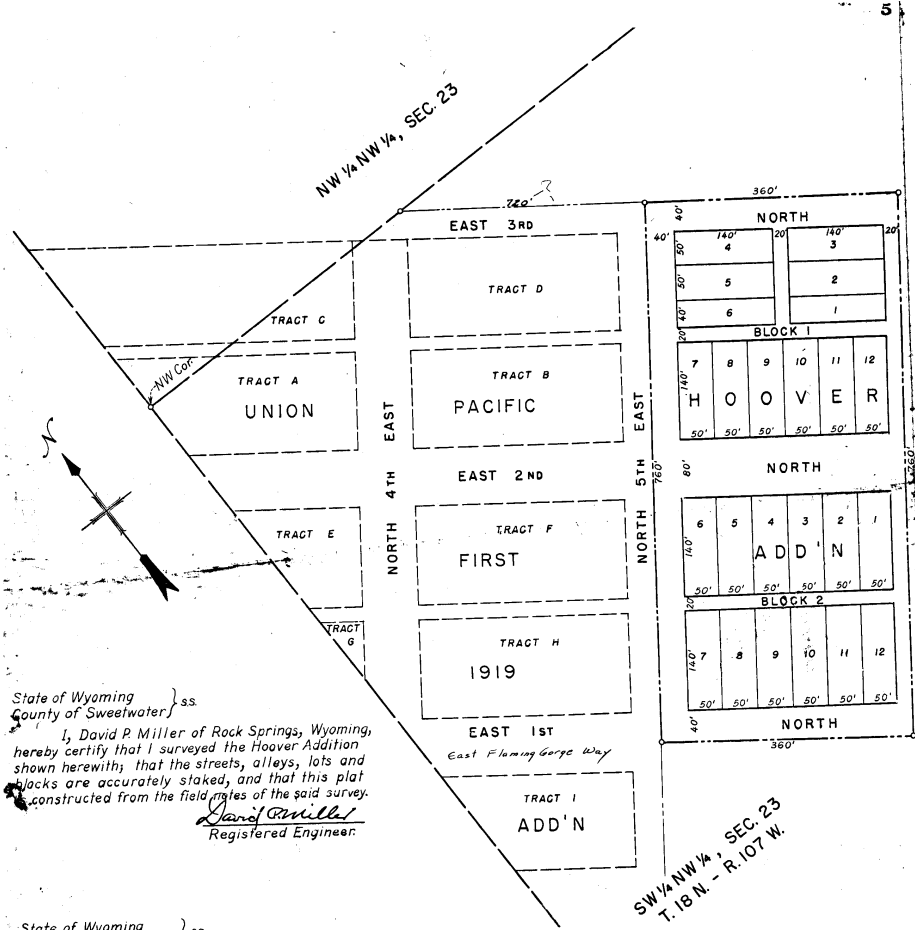
IN WITNESS WHEREOF, the Town of Green River has caused this certificate to be signed by its Mayor and sealed with its corporate seal, and to be attested by its Town Clerk this 16 day of November, A.D. 1953.

ATTEST: Robert G. ... TOWN CLERK
Frank W. Wilkes MAYOR

AMENDED PLAT
HOOVER ADDITION
 — TO —
TOWN OF GREEN RIVER
SWEETWATER COUNTY - WYO
SW $\frac{1}{4}$ NW $\frac{1}{4}$ SECTION 23
T. 18 N. - R. 107 W.




NOV 20 1953
 48 COUNTY CLERK
 XX PLAT
 101



State of Wyoming } ss.
 County of Sweetwater }
 I, David P. Miller of Rock Springs, Wyoming, hereby certify that I surveyed the Hoover Addition shown herewith; that the streets, alleys, lots and blocks are accurately staked, and that this plat is constructed from the field notes of the said survey.
David P. Miller
 Registered Engineer.

State of Wyoming } ss.
 County of Sweetwater }
 On this 16 day of Nov, A.D. 1953, there appeared before me, a Notary Public in and for the said County, the Town of Green River, by Frank W. Wilkes, Mayor, who is personally known to me to be the identical person whose name is subscribed hereto, and then and there acknowledged the execution and sealing of this instrument to be the voluntary act and deed of said Town of Green River.
 In witness whereof I have hereunto set my hand and official seal this 16 day of Nov, A.D. 1953.
Frank W. Wilkes
 Notary Public
 My commission expires Oct. 16, 1956



Scale: 1" = 100'