

OWNER'S CERTIFICATE

KNOW ALL MEN BY THESE PRESENTS THAT THE UNDERSIGNED TENNECO OIL COMPANY, A DELAWARE CORPORATION, BEING THE OWNER, PROPRIETOR, OR PARTIES OF INTEREST IN THE LAND SHOWN ON THIS PLAT, DO HEREBY CERTIFY: THAT THE FOREGOING PLAT DESIGNATED AS HILLSIDE HEIGHTS, IS LOCATED IN SECTION 26, TOWNSHIP 18 NORTH, RANGE 107 WEST, 6TH PRINCIPAL MERIDIAN, SWEETWATER COUNTY, WYOMING, AND IS MORE PARTICULARLY DESCRIBED AS FOLLOWS:

BEGINNING AT A POINT ON THE WEST LINE OF SECTION 26, TOWNSHIP 18 NORTH, RANGE 107 WEST, 6TH PRINCIPAL MERIDIAN, SAID POINT ALSO BEING ON THE EAST LINE OF HITCHING POST DRIVE, SAID POINT ALSO BEING NORTH 2°32'46" EAST, 357.54 FEET FROM THE SOUTHWEST CORNER OF SAID SECTION 26 AND RUNNING THENCE NORTH 2°32'46" EAST 974.86 FEET ALONG SAID SECTION LINE AND SAID EAST LINE TO THE POINT OF A 2000 FOOT RADIUS CURVE TO THE RIGHT, THENCE NORTHEASTERLY 31.54 FEET ALONG THE ARC OF SAID CURVE TO THE POINT OF TANGENCY, SAID POINT ALSO BEING ON THE SOUTH LINE OF CROSSBOW DRIVE, THENCE SOUTH 87°05'29" EAST 409.68 FEET ALONG SAID SOUTH LINE TO THE POINT OF A 583.11 FOOT RADIUS CURVE TO THE RIGHT, THENCE EASTERLY 173.94 FEET ALONG THE ARC OF SAID CURVE AND SAID SOUTH LINE TO THE POINT OF TANGENCY, THENCE SOUTH 70°00' EAST, 99.97 FEET ALONG SAID SOUTH LINE TO THE POINT OF A 490.00 FOOT RADIUS CURVE TO THE LEFT, THENCE EASTERLY 200.12 FEET ALONG THE ARC OF SAID CURVE AND SAID SOUTH LINE TO THE POINT OF TANGENCY, THENCE SOUTH 88°12' EAST, 360.95 FEET ALONG SAID SOUTH LINE TO THE POINT OF A 20.00 FOOT RADIUS CURVE TO THE RIGHT, THENCE SOUTHEASTERLY 31.42 FEET ALONG THE ARC OF SAID CURVE TO THE POINT OF TANGENCY, SAID POINT ALSO BEING ON THE WEST LINE OF WEST TETON BOULEVARD, THENCE SOUTH 1°48' WEST, 508.82 FEET ALONG SAID WEST LINE TO THE POINT OF A 330.00 FOOT RADIUS CURVE TO THE LEFT, THENCE SOUTHERLY 9.00 FEET ALONG THE ARC OF SAID CURVE AND SAID WEST LINE TO THE POINT OF TANGENCY, THENCE SOUTH 0°14'13" WEST, 629.00 FEET ALONG SAID WEST LINE TO THE POINT OF A 20.00 FOOT RADIUS CURVE TO THE RIGHT, THENCE SOUTHWESTERLY 31.42 FEET ALONG THE ARC OF SAID CURVE TO THE POINT OF TANGENCY, SAID POINT ALSO BEING ON THE NORTH LINE OF BRIDGER DRIVE, THENCE NORTH 89°45'47" WEST, 1016.57 FEET ALONG SAID NORTH LINE, THENCE NORTH 2°32'46" EAST, 316.54 FEET, THENCE NORTH 87°27'14" WEST, 272.00 FEET TO THE POINT OF BEGINNING.

CONTAINS 35.001 ACRES, MORE OR LESS, AND

THAT THIS SUBDIVISION, AS IT IS DESCRIBED, AND AS IT APPEARS ON THIS PLAT, IS MADE WITH THE FREE CONSENT AND IN ACCORDANCE WITH THE DESIRES OF THE UNDERSIGNED OWNER AND PROPRIETOR, AND THAT THIS IS A CORRECT PLAT OF THE AREA AS IT IS DIVIDED INTO LOTS, BLOCKS, STREETS, AND UTILITY EASEMENTS, AND THAT THE UNDERSIGNED OWNER OF THE LAND SHOWN AND DESCRIBED ON THIS PLAT DOES HEREBY DEDICATE TO THE CITY FOR PERPETUAL PUBLIC USE, ALL STREETS, ALLEYS, EASEMENTS AND OTHER LANDS WITHIN THE BOUNDARY LINES OF THE PLAT AS INDICATED AND NOT ALREADY OTHERWISE DEDICATED FOR PUBLIC USE.

ALL RIGHTS UNDER AND BY VIRTUE OF THE HOMESTEAD EXEMPTION LAWS OF THE STATE OF WYOMING AND HEREBY WAIVED AND RELEASED.

EXECUTED THIS 17th DAY OF April, A.D., 1982, BY

Tom D. Stevenson *William N. Armstrong*
TOM D. STEVENSON WILLIAM N. ARMSTRONG
VICE-PRESIDENT ASSISTANT SECRETARY

ACKNOWLEDGEMENT

STATE OF Wyoming)
COUNTY OF Sweetwater)

THE FOREGOING INSTRUMENT WAS ACKNOWLEDGED BEFORE ME THIS 28th DAY OF April, A.D., 1982, BY TOM D. STEVENSON AND WILLIAM N. ARMSTRONG, AS A FREE AND VOLUNTARY ACT AND DEED.

WITNESS MY HAND AND OFFICIAL SEAL.

MY COMMISSION EXPIRES August 31, 1986

NOTARY PUBLIC

SURVEYOR'S CERTIFICATE

I, W. WAYNE GUDGELL, DO HEREBY CERTIFY THAT I AM A REGISTERED LAND SURVEYOR LICENSED UNDER THE LAWS OF THE STATE OF WYOMING, THAT THIS PLAT IS A TRUE, CORRECT AND COMPLETE PLAT OF HILLSIDE HEIGHTS AS LAID OUT, PLATTED, DEDICATED, AND SHOWN HEREON, THAT SUCH PLAT WAS MADE FROM AN ACCURATE SURVEY OF SAID PROPERTY BY ME AND UNDER MY SUPERVISION AND CORRECTLY SHOWS THE LOCATION AND DIMENSIONS OF THE LOTS, EASEMENTS, AND STREETS OF SAID SUBDIVISION AS THE SAME ARE STAKED UPON THE GROUND IN COMPLIANCE WITH TOWN OF GREEN RIVER REGULATIONS GOVERNING THE SUBDIVISION OF LAND.

April 17, 1982
DATE

W. Wayne Guggell
W. WAYNE GUDGELL - REG. L.S. 3118
TOWNSHIP 18 NORTH, RANGE 107 WEST, 6TH PRINCIPAL MERIDIAN, SWEETWATER COUNTY, WYOMING

ACKNOWLEDGEMENT

STATE OF WYOMING)
COUNTY OF SWEETWATER)


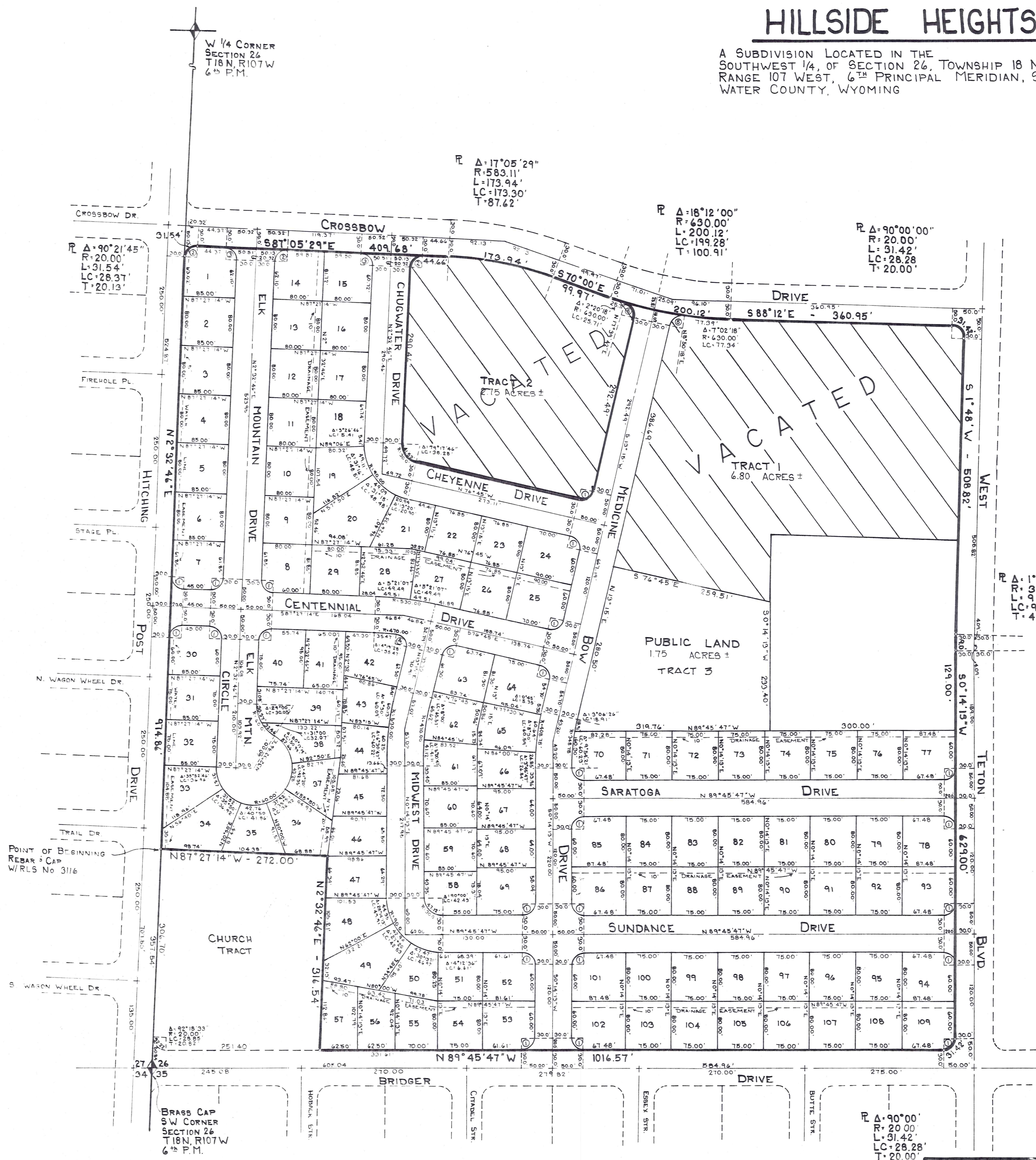
THE FOREGOING INSTRUMENT WAS ACKNOWLEDGED BEFORE ME THIS 17th DAY OF April, A.D., 1982, WITNESS MY HAND AND OFFICIAL SEAL.

MY COMMISSION EXPIRES JANUARY 26, 1983

NOTARY PUBLIC

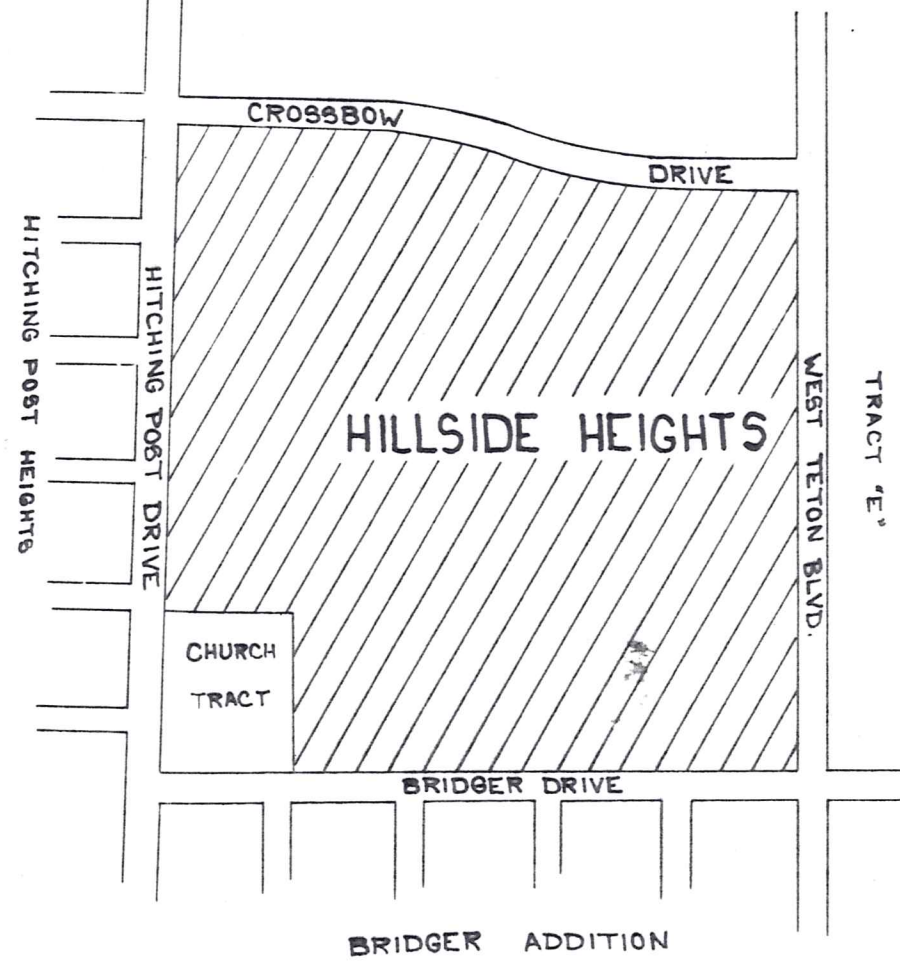
HILLSIDE HEIGHTS

A SUBDIVISION LOCATED IN THE SOUTHWEST 1/4, OF SECTION 26, TOWNSHIP 18 NORTH, RANGE 107 WEST, 6TH PRINCIPAL MERIDIAN, SWEETWATER COUNTY, WYOMING



PARTIALLY VACATED BY PLAT 284
TRACT 2
RECORDED ON 6/28/82

K. FELDERMAN
COUNTY SURVEYOR
7/30/96



VICINITY MAP

A PORTION OF THE SW 1/4 OF SEC. 26, T18N, R107W, 6TH PM, SWEETWATER COUNTY, WYOMING

CURVE DATA

- ① Δ=90°00' R=20.00' L=31.42' LC=28.28'
- ② Δ=90°21'45" R=20.00' L=31.54' LC=28.37'
- ③ Δ=8°33'15" R=20.64' L=32.29' LC=29.10'
- ④ Δ=96°22'46" R=20.00' L=33.64' LC=29.81'
- ⑤ Δ=85°35'18" R=20.00' L=29.88' LC=27.17'
- ⑥ Δ=17°05'29" R=583.11' L=173.94' LC=173.94' T=87.62'
- ⑦ Δ=16°12'00" R=630.00' L=200.12' LC=199.28' T=100.91'
- ⑧ Δ=90°00'00" R=20.00' L=31.42' LC=28.28' T=20.00'
- ⑨ Δ=1°33'47" R=330.00' L=9.00' LC=9.00' T=4.50'

PREPARED BY
BUSH & GUDGELL, INC.
ENGINEERS & LAND SURVEYORS

2506 FOOTHILL BOULEVARD
ROCK SPRINGS, WYOMING
PO Box 1144 382-2874
B+G 1255-E C.S.L. 3-30

PUBLIC WORKS DIRECTOR

CERTIFICATE OF REVIEW OF THE PUBLIC WORKS DIRECTOR AS FOLLOWS: DATA ON THIS PLAT REVIEWED THIS 17th DAY OF April, A.D., 1982, BY THE PUBLIC WORKS DIRECTOR OF GREEN RIVER, WYOMING.

John W. Dutton
CITY PUBLIC WORKS DIRECTOR

PLANNING COMMISSION

CERTIFICATE OF APPROVAL BY THE PLANNING COMMISSION AS FOLLOWS: THIS PLAT APPROVED BY THE CITY OF GREEN RIVER PLANNING COMMISSION THIS 28th DAY OF April, A.D., 1982.

Phillip L. Sumner
CHAIRMAN
Karen L. Malwood
SECRETARY

CITY COUNCIL

CERTIFICATE OF ACCEPTANCE AND APPROVAL BY THE CITY COUNCIL OF THE CITY OF GREEN RIVER AS FOLLOWS: APPROVED BY THE CITY COUNCIL OF THE CITY OF GREEN RIVER, WYOMING, THIS 28th DAY OF April, A.D., 1982.

Bill Wagner
MAYOR
RC Stark
CITY CLERK

CLERK & RECORDER

CERTIFICATE FOR RECORDING BY THE COUNTY CLERK AND RECORDER AS FOLLOWS: THIS PLAT WAS FILED FOR RECORD IN THE OFFICE OF THE CLERK AND RECORDER AT 2 O'CLOCK P.M., 7-5-82, 1982, AND IS DULY RECORDED IN BOOK 111, PAGE 237.

Robert H. Paulsen
COUNTY CLERK