

STATEMENT OF ROAD SURVEY
EDEN VALLEY PROJECT
Sweetwater County, Wyoming

This is to certify that the undersigned, a duly appointed representative and employee of the United States of America, has caused the courses of roads on lands owned by the United States of America in the Eden Valley Project, Sweetwater County, Wyoming, as shown hereon, to be surveyed, laid out and platted in the subdivision of said project, pursuant to the provisions of the Acts of Congress of May 10, 1939 (53 Stat. 685, 719), of June 28, 1949 (63 Stat. 277), and of May 28, 1954 (68 Stat. 155), under delegation of authority contained in Title 7, Code of Federal Regulations, Section 600.6, as revised November 17, 1955 (20 F.R. 8517).

The filing or recording of this plat in any public office is for the purpose of description only and shall not constitute a dedication of the roadways shown hereon. Any grants of easements for public road purposes will be made by the United States of America by separate instruments.

UNITED STATES OF AMERICA
By John H. Hopkins
State Conservationist
Soil Conservation Service
United States Department of Agriculture

STATE OF WYOMING }
COUNTY OF NATRONA } ss.

On this 18th day of JUNE, 1959, before me the undersigned, a Notary Public in and for the County and State aforesaid, personally appeared P.H. HOPKINS, State Conservationist, Soil Conservation Service, United States Department of Agriculture, who is personally known to me and personally known to me to be such State Conservationist and the same person who executed the within and foregoing instrument and he duly acknowledged the execution of the same for and on behalf of the United States of America.

In witness whereof, I have hereunto set my hand and affixed my official seal the day and year last above written.

J.M. DeLong
Notary Public

My commission expires: 5/1/62

SURVEYOR'S CERTIFICATE

I hereby certify that the attached plat of portions of Township North, Range West, Sixth Principal Meridian, Sweetwater County, Wyoming, was made under my supervision, that the survey is accurately represented upon the plat to which this certificate is affixed; that said plat shows the true courses and distances of the centerline of roads which have been or are about to be established; and that said roads have been tied in with the section or quarter section corners established by the official United States Government survey thereof.

Signed this _____ day of _____, 19____.





Project Engineer _____

STATE OF WYOMING }
County of Sweetwater } ss
FILED FOR RECORD ON

SEP 3 - 1959

at 2:00 o'clock P.M., and
in Book I of _____ Page 66
LUKE HARRISMAN,
COUNTY CLERK and RECORDER
By _____ Deputy

LEGEND

- Monument 
- Iron pin or bridge spike 
- Traverse point 
- Ownership boundary 

0 200 400 600
Scale

PLAT			
COUNTY ROAD EDEN VALLEY PROJECT SECTION 7, 8, 11 & 19, T-24-N, R-106-W SECTION 13, 24 & 25, T-24-N, R-107-W SWEETWATER COUNTY, WYOMING			
U. S. DEPARTMENT OF AGRICULTURE SOIL CONSERVATION SERVICE			
Designed <u>P.H.S.</u>	Date <u>1/21/59</u>	Approved <u>[Signature]</u>	Title <u>Acting Head EDVPO</u>
Drawn _____		Title _____	
Traced _____	Sheet <u>No. 1</u>	Drawing No. _____	
Checked _____	of _____		5,E-15,736

