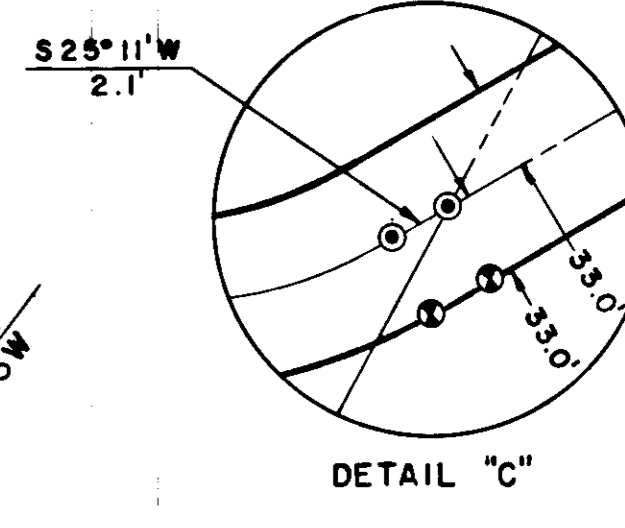
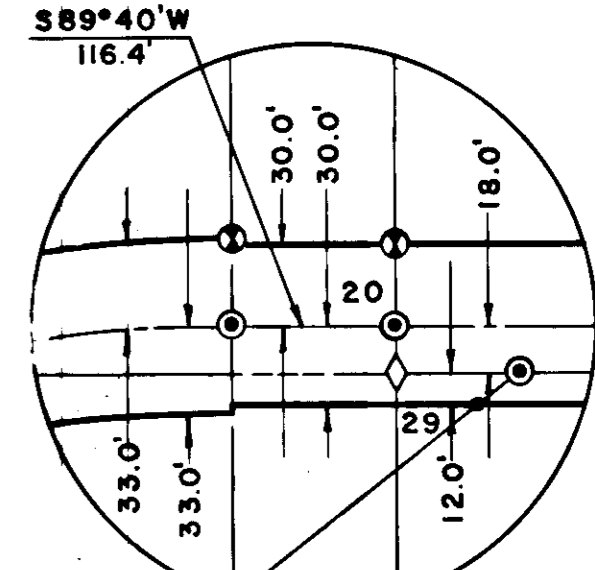
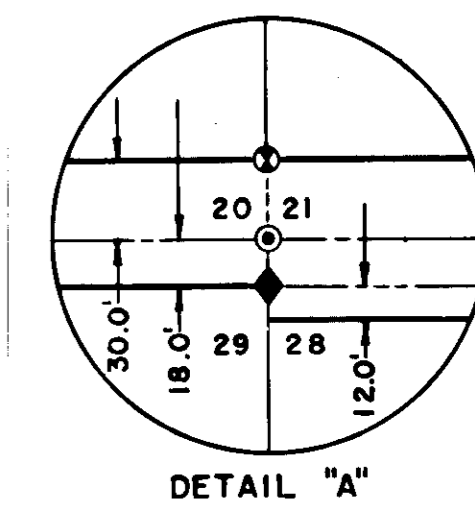
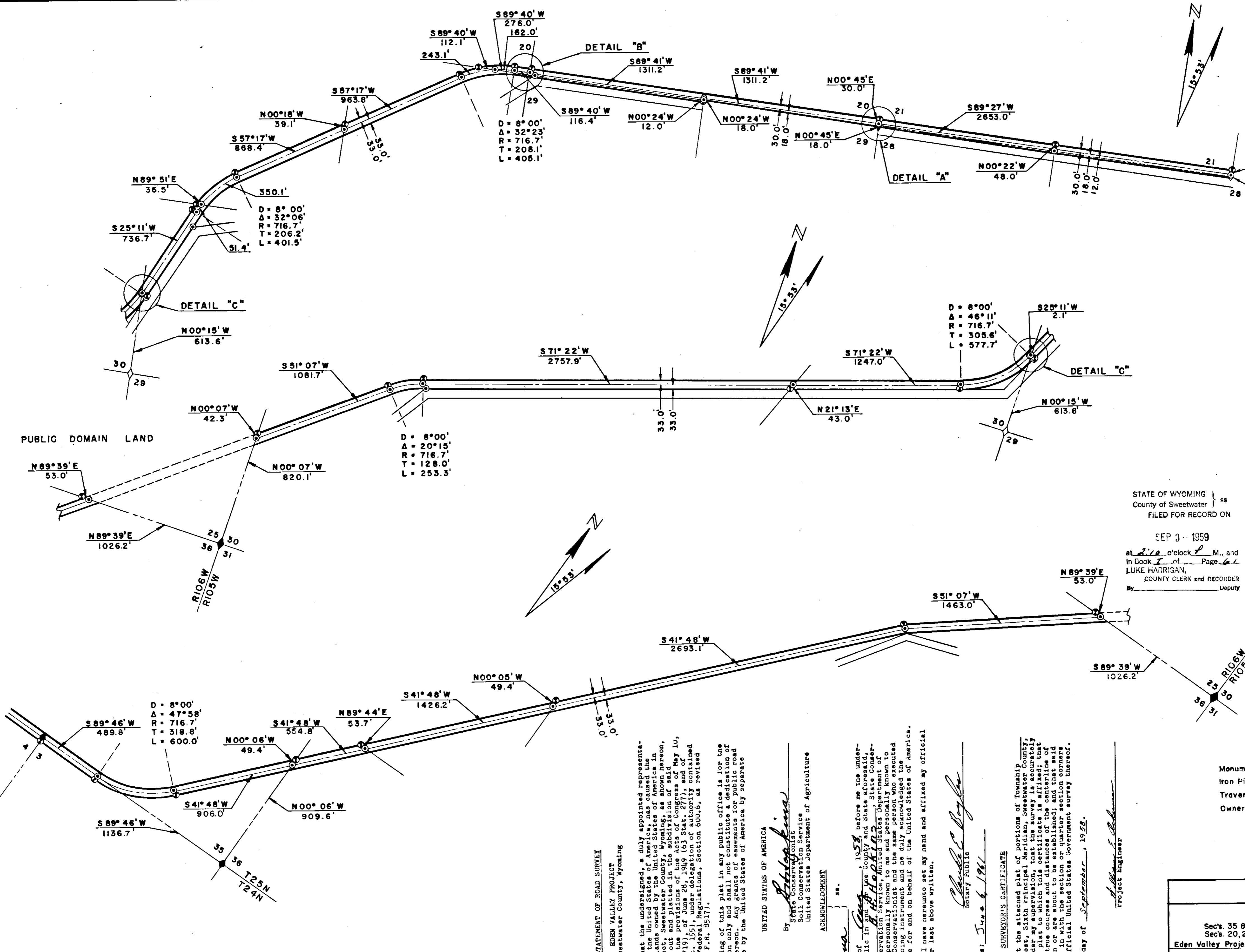


STATE OF WYOMING } ss
County of Sweetwater }
FILED FOR RECORD ON

SEP 3 - 1959

at _____ o'clock _____ M., and
in Book _____ of _____ Page _____
LUKE HARRIGAN,
COUNTY CLERK and RECORDER
Deputy



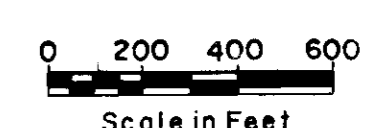
STATE OF WYOMING } ss
County of Sweetwater }
FILED FOR RECORD ON

SEP 3 - 1959

at 2:10 o'clock P M., and
in Book 7 of _____ Page 64
LUKE HARRIGAN,
COUNTY CLERK and RECORDER
By _____ Deputy

LEGEND

- Monument
- Iron Pin or Bridge Spike
- Traverse point
- Ownership boundary



PLAT

COUNTY ROAD

Secs. 35 & 36 T25N, R106W Sec. 3 T24N, R105W
Eden Valley Project Sweetwater Co, Wyoming

U. S. DEPARTMENT OF AGRICULTURE
SOIL CONSERVATION SERVICE

Date _____ Approved by _____
Title _____
Designed _____ Drawn _____
Traced R. A. Z. 2-3-58 Sheet _____ Drawing No. _____
Checked _____ No. 1 of 1 5,E-15,174

STATEMENT OF ROAD SURVEY
EDEN VALLEY PROJECT
Sweetwater County, Wyoming

This is to certify that the undersigned, a duly appointed representative and employee of the United States of America, and the undersigned, a duly appointed representative and employee of the State of Wyoming, have caused the courses of roads on lands Sweetwater County, Wyoming, as shown hereon, to be surveyed, laid out and platted in the subdivision of said project, pursuant to the provisions of the act of Congress of May 10, 1939 (53 Stat. 685, 719), of June 28, 1949 (63 Stat. 2777), and dated May 29, 1950 (68 Stat. 1521) Amendments, Section 600.9, as revised November 17, 1955 (20 F.R. 8517).

UNITED STATES OF AMERICA

By Richard C. Boyler
Soil Conservation Service
United States Department of Agriculture

ACKNOWLEDGMENT

STATE OF WYOMING } ss
COUNTY OF Natrona }
On this 14 day of September, 1959, before me the undersigned, a Notary Public in and for the County and State aforesaid, personally appeared Richard C. Boyler, a White male, single, 38 years of age, a resident of the County and State aforesaid, known to me to be the person whose name is subscribed to the within and foregoing instrument and he duly acknowledged the execution of the same for and on behalf of the United States of America.
In witness whereof, I have hereunto set my hand and affixed my official seal the day and year last above written.

By Richard C. Boyler
Notary Public
My commission expires: June 6, 1961

SURVEYOR'S CERTIFICATE

I hereby certify that the attached plat of portions of Township North, Range West, Sixth Principal Meridian, Sweetwater County, Wyoming, was made under my supervision, that the survey is accurately represented upon the plat to which it is attached, and that the courses and distances of the centerline of the roads which have been or are about to be established; and that said roads have been tied in with the section or quarter section corners established by the official United States Government survey thereof.
Signed this 6 day of September, 1959.

By Richard C. Boyler
Project Engineer